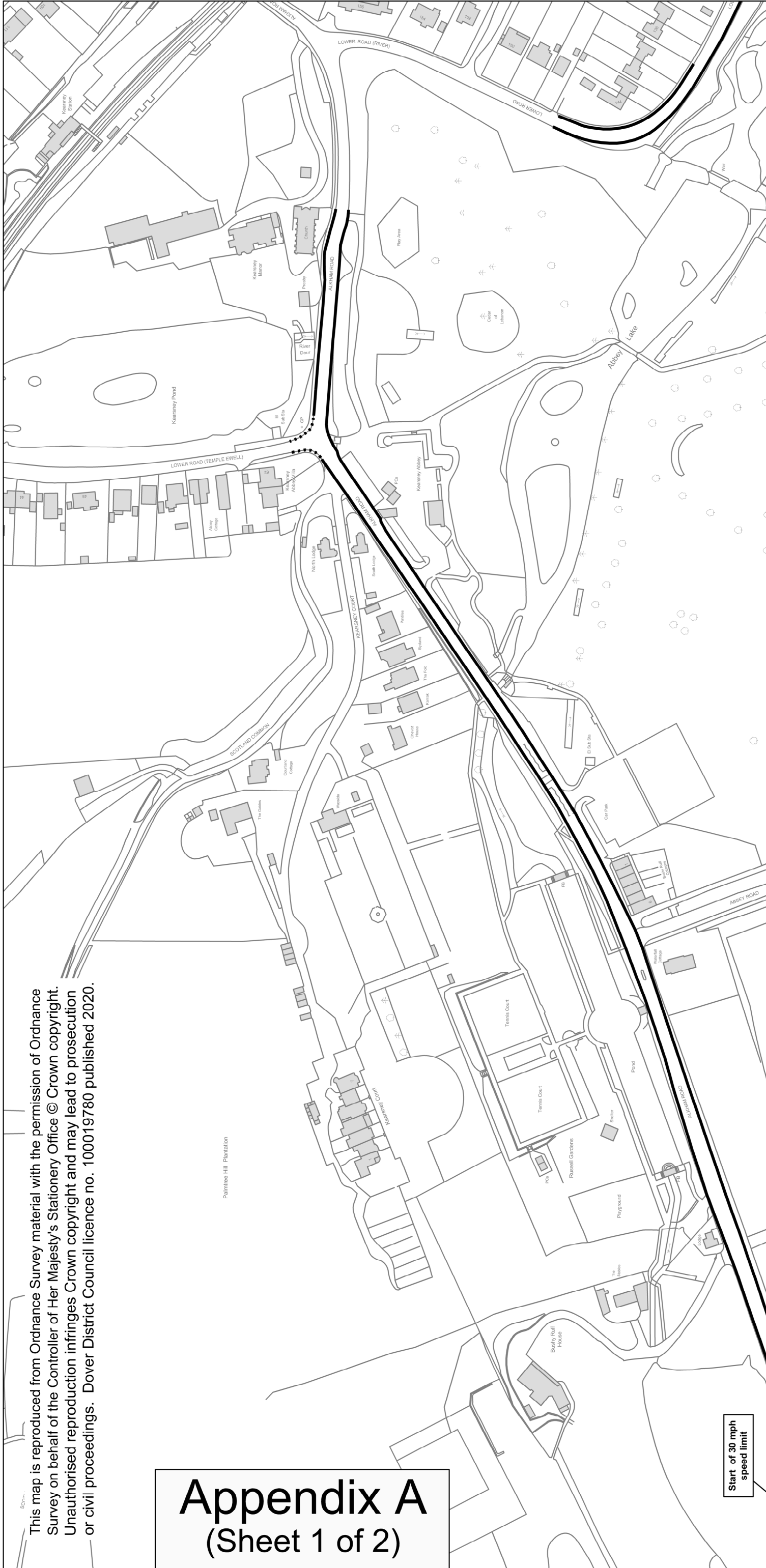


This map is reproduced from Ordnance Survey material with the permission of Ordnance Survey on behalf of the Controller of Her Majesty's Stationery Office © Crown copyright. Unauthorised reproduction infringes Crown copyright and may lead to prosecution or civil proceedings. Dover District Council licence no. 100019780 published 2020.

# Appendix A (Sheet 1 of 2)



Start of 30 mph speed limit

### Key To Map

- Proposed new "No waiting at any time" restriction (double yellow lines)
- ..... Existing "No waiting at any time" restriction (double yellow lines)

**Reason for proposal:**  
To manage parking by visitors to Kearsney Abbey and Russell Gardens, to maintain safe traffic flow



Prepared by  
Parking Services  
Dover District Council  
Honeywood Close  
White Cliffs Business Park  
Dover CT16 3PJ  
Tel: (01304) 821199



Euring Roger Walton, C. Eng, M.I.C.E.  
STRATEGIC DIRECTOR (OPERATIONS & COMMERCIAL)

Scheme  
**Proposed Parking Prohibition  
(double yellow lines)**

Location  
**Alkham Road,  
River, Dover**

Designed: GEM	Drawn: GEM	Date: March 2020
Scale 1 in 2000 (A3 size)	Drawing Number TRAN/2020/002	Rev

**Key To Map**

-  Proposed new "No waiting at any time" restriction (double yellow lines)
-  Existing "No waiting at any time" restriction (double yellow lines)

**Reason for proposal:**

To manage parking by visitors to Kearsney Abbey grounds. To maintain access and traffic flow.



Prepared by  
 Parking Services  
 Dover District Council  
 Honeywood Close  
 White Cliffs Business Park  
 Dover CT16 3PJ  
 Tel: (01304) 821199


Euring Roger Walton, C. Eng, M.I.C.E.  
 STRATEGIC DIRECTOR (OPERATIONS & COMMERCIAL)

Scheme

**Proposed Parking Prohibition**  
 (double yellow lines)

Location

**Lower Rd (River) and Chilton Way,  
 River, Dover**



Scale 1 in 1000 (A3 size)  
 0 5 10 15 20 (metres)

Designed: GEM Drawn: GEM Date: March 2020  
 Drawing Number: TRAN/2020/001 Rev: A

This map is reproduced from Ordnance Survey material with the permission of Ordnance Survey on behalf of the Controller of Her Majesty's Stationery Office © Crown copyright. Unauthorised reproduction infringes Crown copyright and may lead to prosecution or civil proceedings. Dover District Council licence no. 100019780 published 2020.

